







Soils - Hydrologic Groups

-  Ventura River Watershed
-  A - High infiltration rate (low runoff potential) when thoroughly wet
-  B - Moderate infiltration rate when thoroughly wet
-  C - Slow infiltration rate when thoroughly wet
-  D - Very slow infiltration rate (high runoff potential) when thoroughly wet
-  Terrace Escarpment – No Soil Group Assigned



Data Sources: Soil Survey Staff,
 Natural Resources Conservation Service,
 United States Department of Agriculture.
 Soil Survey Geographic (SSURGO)
 Database for [772, 674, CA].
 Available online at <http://soildatamart.nrcs.usda.gov>
 Map Created by GreenInfo Network using Esri software
 October 2013 www.greeninfo.org