














## Protected Lands (Total Protected Lands: 82,118 acres, 57% of the watershed)

-  Ventura River Watershed
-  US Forest Service Land – 69,062 acres
-  Federal Wilderness Area – 23,477 acres within US Forest Service
-  Bureau of Reclamation – 9,401 acres
-  Ojai Valley Land Conservancy Preserves – 2,085 acres
-  County of Ventura Parks – 664 acres
-  Ventura County Watershed Protection District – 467 acres
-  Casitas Municipal Water District – 87 acres
-  City of Ventura Parks – 109 acres
-  Bureau of Land Management – 62 acres
-  State Parks – 88 acres
-  City of Ojai Parks – 65 acres
-  Ventura Hillside Conservancy – 27 acres



Data Source:  
 California Protected Lands  
 Database 1.9  
 Ojai Land Conservancy,  
 County of Ventura,  
 Ventura Hillside Conservancy,  
 Ventura County Assessors' Parcels  
 Map Created by GreenInfo  
 Network using Esri software  
 November 2013 www.greeninfo.org