




Government Jurisdictions

| Jurisdiction | Acres | % of Watershed |
|---------------------|--------|----------------|
| Ventura County | 71,177 | 49.14% |
| U.S. Forest Service | 69,062 | 47.68% |
| City of Ojai | 2,795 | 1.93% |
| City of Ventura | 1,798 | 1.24% |

-  Ventura River Watershed
-  Santa Barbara County
-  Sphere of Influence



Data Source:
 California Protected Areas Database v1.8
 City Boundary: Ventura County
 Sphere of Influence: Ventura County
 Map Created by GreenInfo Network using Esri software
 October 1 2013 www.greeninfo.org