






San Antonio Creek and Subwatershed

-  San Antonio Creek Subwatershed
-  San Antonio Creek
-  Ojai Valley Groundwater Basin
-  U.S. Forest Service
-  City of Ojai



Data Source:
 Subwatersheds: Ventura River Watershed Council, CDWR Bulletin 118, Kear Groundwater,
 Ventura County Watershed Protection District,
 Ojai Basin GMA, Daniel B. Stephens & Associates, Inc.
 Map Created by GreenInfo Network using Esri software, Nov. 2013 www.greeninfo.org