












## Water Quality Impairments

 Ventura River Watershed

- | Impaired Water Body Name   |   |
|--|---|
|  Ventura River Estuary      |  Cañada Larga Creek          |
|  Ventura River Reaches 1, 2 |  San Antonio Creek           |
|  Ventura River Reach 3      |  Lake Casitas                |
|  Ventura River Reach 4      |  Matilija Creek Reaches 1, 2 |
|  |  Matilija Reservoir          |



Data Source:  
Regional Water Quality Control Board Los Angeles  
Map Created by GreenInfo Network using Esri software  
Jan. 2015 www.greeninfo.org