





FEMA Flood Zones

-  Ventura River Watershed
-  1% Annual Exceedance Probability Flood Zone (formerly 100-Year Flood Zone)
-  .2% Annual Exceedance Probability Flood Zone (formerly 500-Year Flood Zone)
-  Areas Protected by Levees or Subject to Lesser/Shallow Flooding

FEMA flood hazard zone data
effective date: September 25, 2014



Data Sources:
Flood Zones - FEMA

The FEMA (Federal Emergency Management Agency) flood hazard map is for informational purposes only. Official flood plain determinations are handled by the local jurisdiction. For properties in unincorporated Ventura County, contact the Ventura County Watershed Protection District and for properties within cities, contact the city's building department.

Map Created by GreenInfo Network using Esri software, December 2014 www.greeninfo.org