

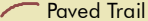


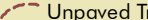











## Trails & Recreation Areas - Up Highway 33 (Detail Map 1)

- |   |   |  |
|---|---|--|
|  Ventura River Watershed Regional Overview |  Scenic Highway  |  Paved Trail  |
|  Public Nature Preserves                   |  Car Accessible Campgrounds<br>(Backcountry camping is also permitted in several areas within the US Forest Service Land.) |  Unpaved Trail<br>(This map does not include a few well-used trails because they are on private property without official easements.) |
|  Parks & Recreation Areas                  |   |  |
|  US Forest Service Land                    |   |  |
|  Federal Wilderness Area                   |   |  |

### Trail Access

-  1 Cherry Creek Road Trailhead
-  2 Matilija Canyon Trailhead
-  3 Dry Lakes Ridge Access
-  4 Ortega Motorcycle Trail
-  5 Wheeler Gorge Nature Trailhead
-  6 Cozy Dell Trailhead



Data Source:  
 California Protected Lands Database 1.9  
 Ojai Valley Land Conservancy, County of Ventura,  
 Ventura Hillside Conservancy, Network using Esri software  
 Ventura County Assessors' Parcels Jan. 2015 www.greeninfo.org