







## Trails & Recreation Areas - Ojai Front Country (Detail Map 2)

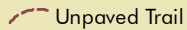
 Ventura River Watershed Regional Overview

-  Public Nature Preserves
-  Parks & Recreation Areas
-  US Forest Service Land

 Scenic Highway



 Car Accessible Campgrounds  
(Backcountry camping is also permitted in several areas within the US Forest Service Land.)

 Paved Trail

 Unpaved Trail

(This map does not include a few well-used trails because they are on private property without official easements.)

### Trail Access

-  Pratt Trailhead
-  Shelf Road Trailhead West & East
-  Fox Canyon Trailhead
-  Luci's Trailhead
-  Gridley Trailhead
-  Horn Canyon Trailhead



Data Source:  
California Protected Lands Database 1.9  
Ojai Valley Land Conservancy  
County of Ventura,  
Ventura Hillside Conservancy  
Ventura County Assessor's Parcels  
Map Created by GreenInfo  
Network using Esri software  
Jan. 2015 www.greeninfo.org