

## Trails & Recreation Areas - Ventura River Preserve (Detail Map 3)



Ventura River Watershed Regional Overview



Public Nature Preserves



Parks & Recreation Areas




US Forest Service Land



Car Accessible Campgrounds

(Backcountry camping is also permitted in several areas within the US Forest Service Land.)


 Paved Trail

 Unpaved Trail


(This map does not include a few well-used trails because they are on private property without official easements.)

Trail Access

 13 Oso Road Trailhead

 14 Riverview Trailhead

 15 Old Baldwin Road Trailhead

 16 Ojai Meadow Preserve East & North Trailheads



Data Source:  
California Protected Lands Database 1.9  
Ojai Valley Land Conservancy  
County of Ventura,  
Ventura Hillside Conservancy  
Ventura County Assessors Parcels  
Map Created by GreenInfo  
Network using Esri software  
Jan. 2015 www.greeninfo.org