

The Ventura River Watershed

August 2013 - late summer
following two dry winters



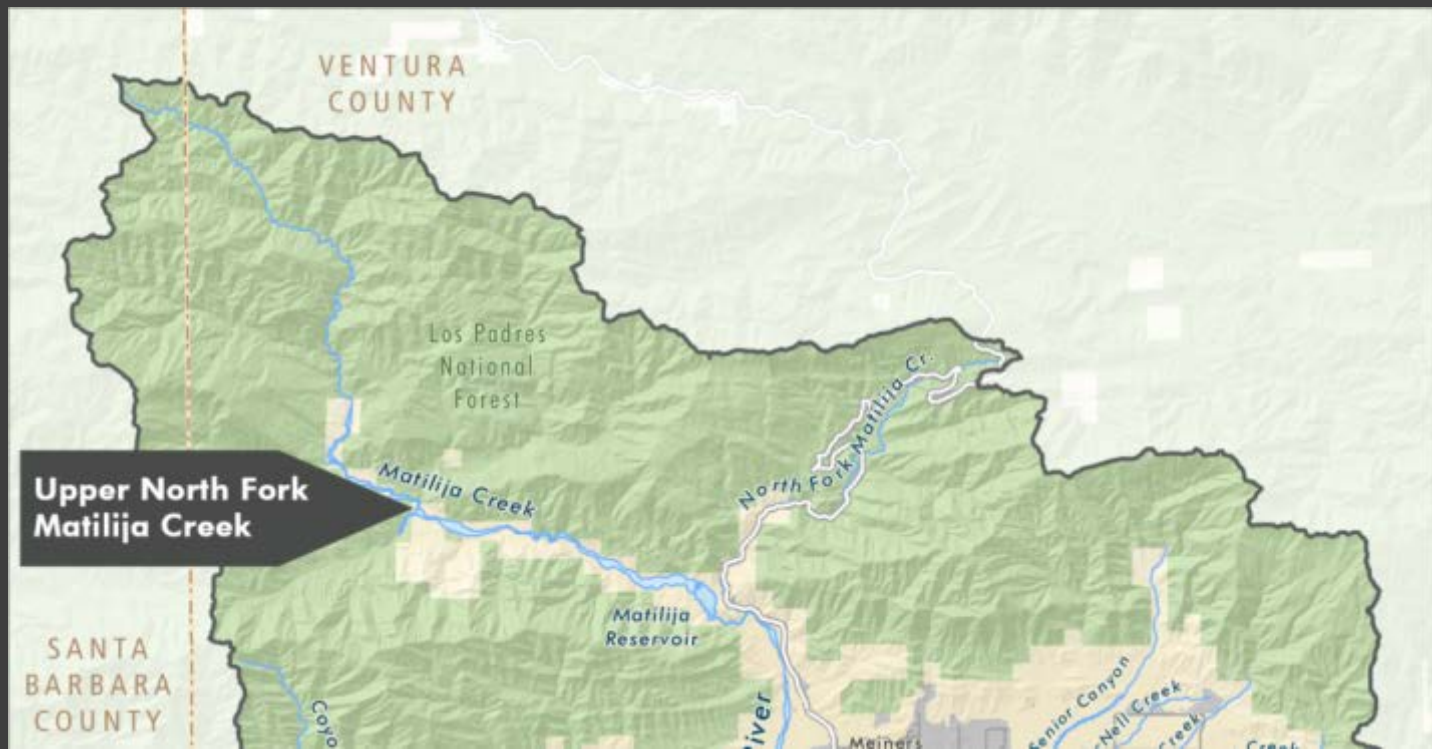
Rainfall the last two winters


	Historical Average	Historical Median	Winter 2011-12	Winter 2012-13
Matilija Canyon	35.2	28.7	18.0	15.3
Downtown Ojai	21.3	19.2	11.4	9.1
Downtown Ventura	15.5	14.1	8.9	6.6

The Ventura River Watershed



Matilija Creek











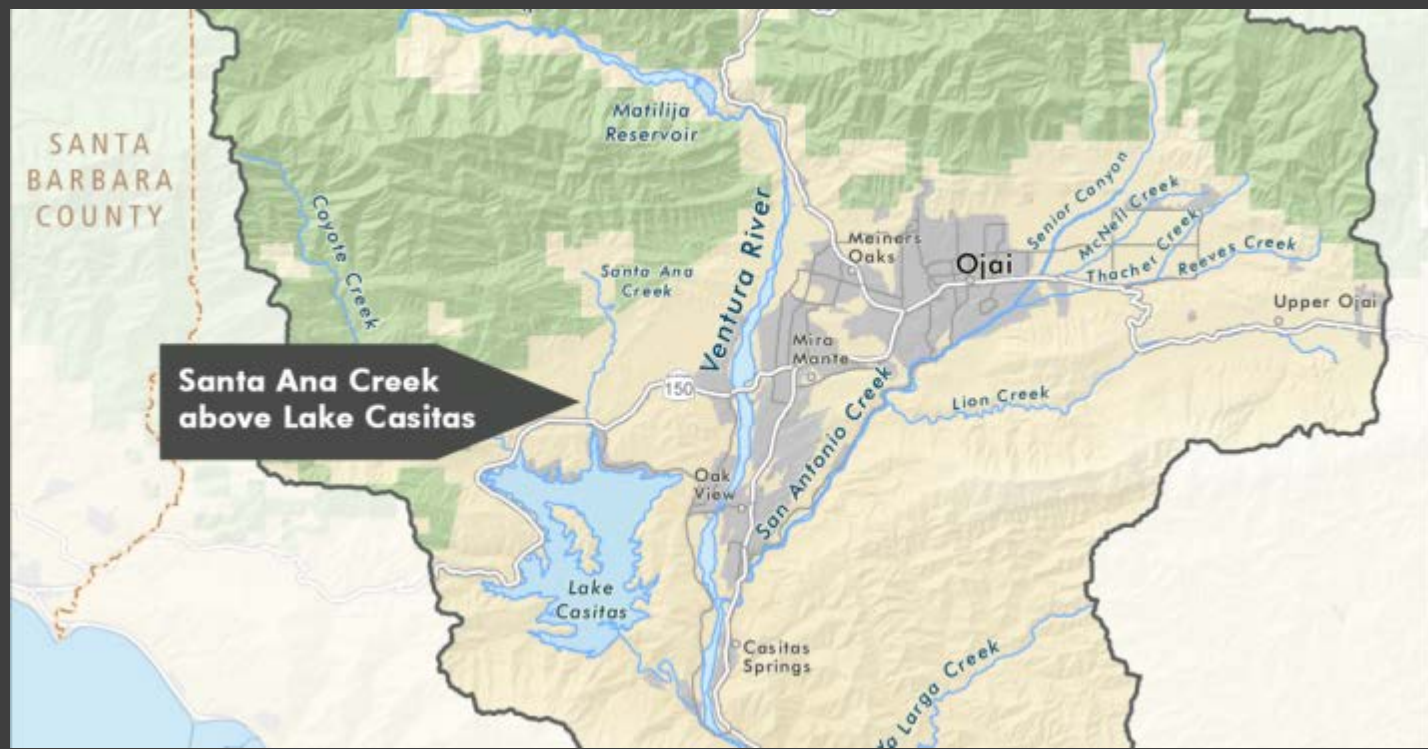


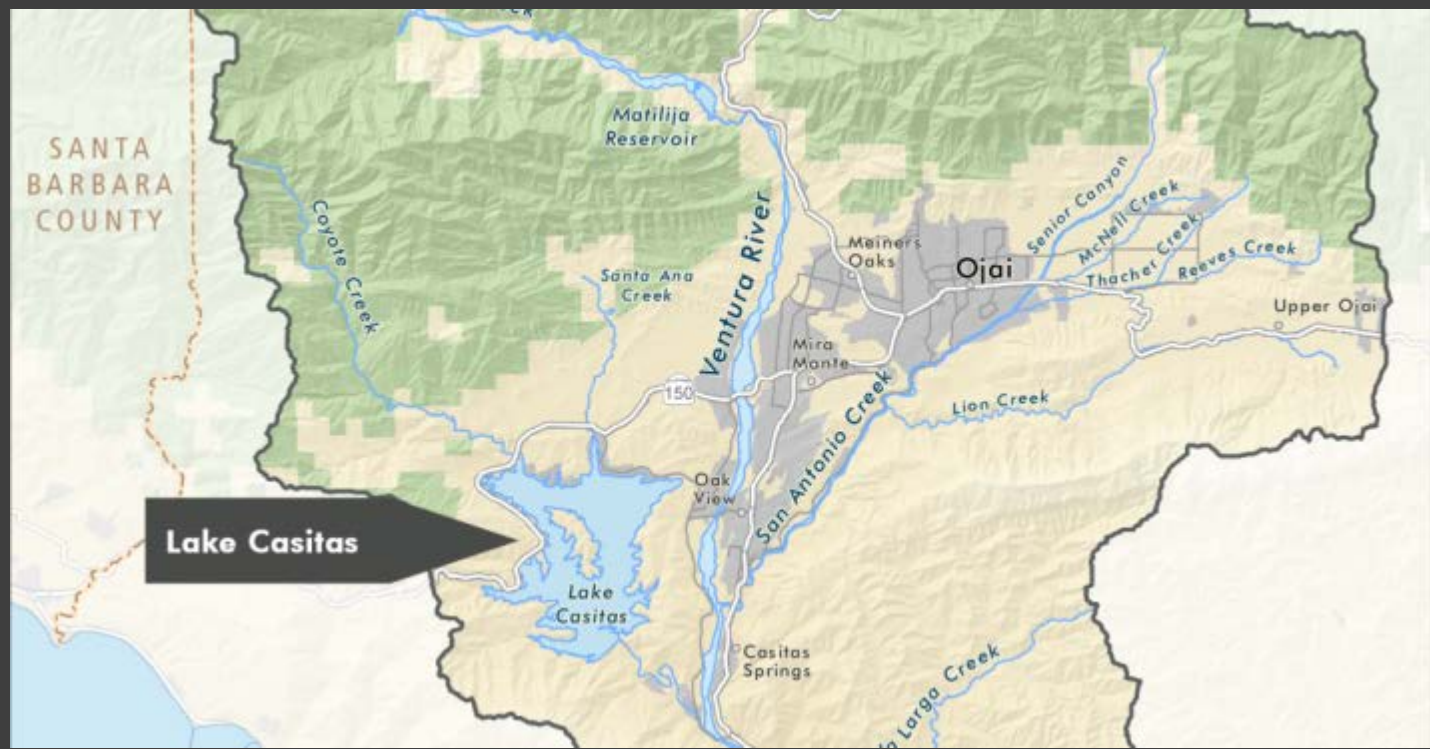
**North Fork
Matilija Creek**

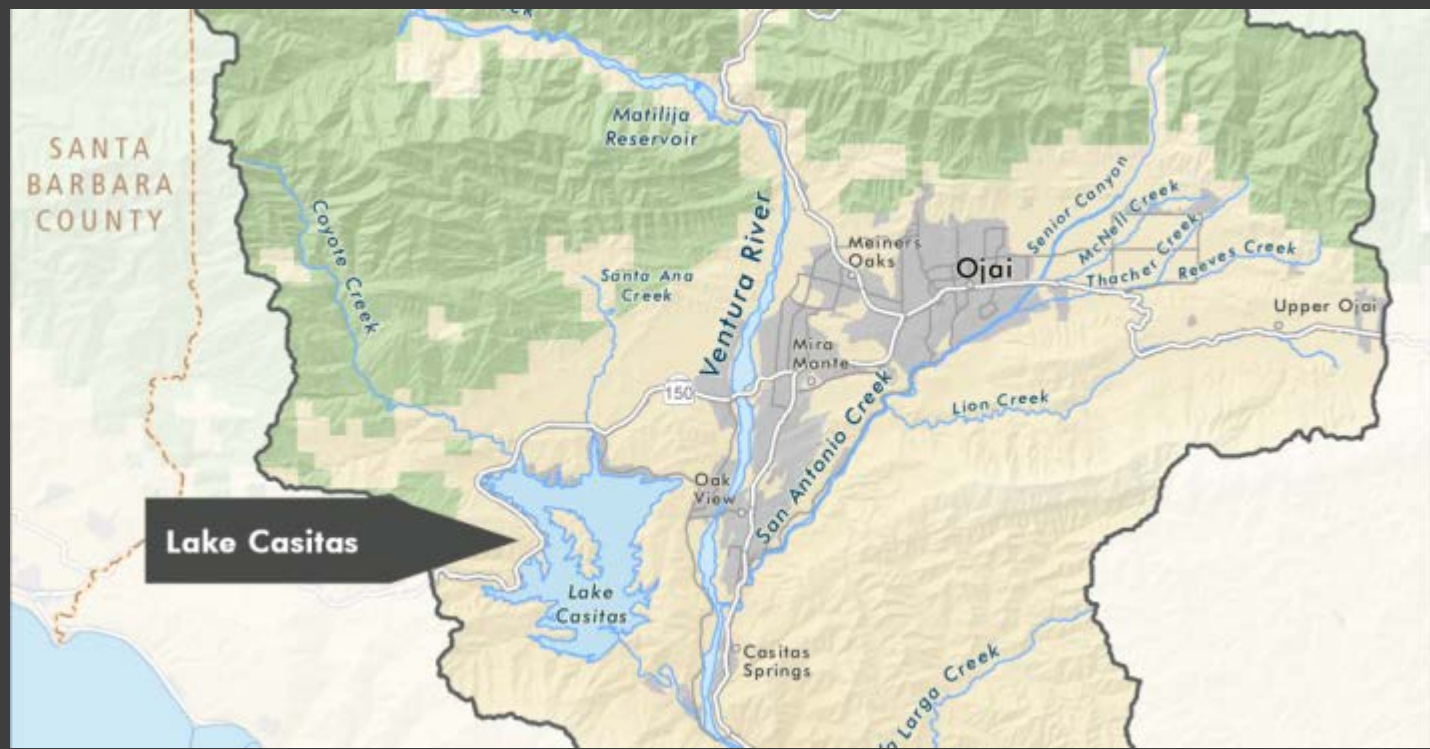


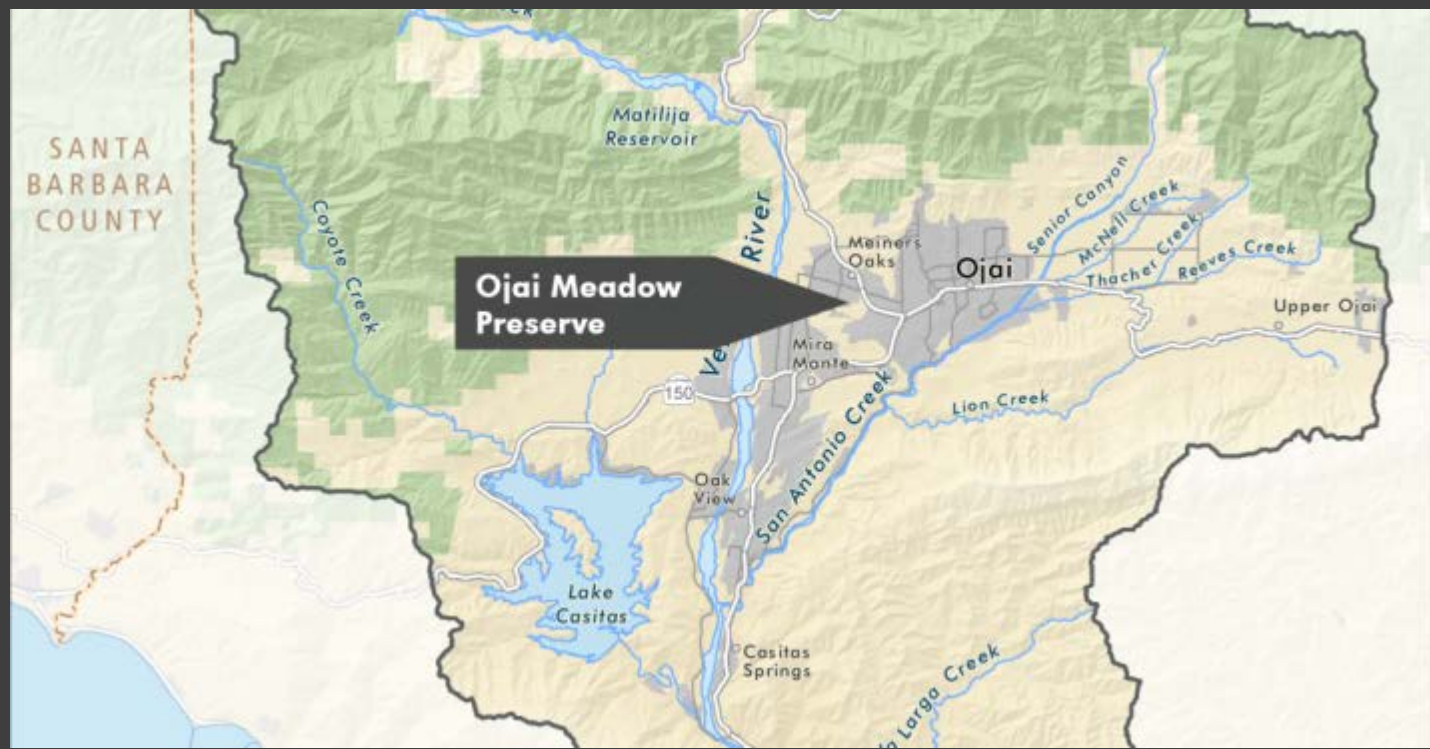


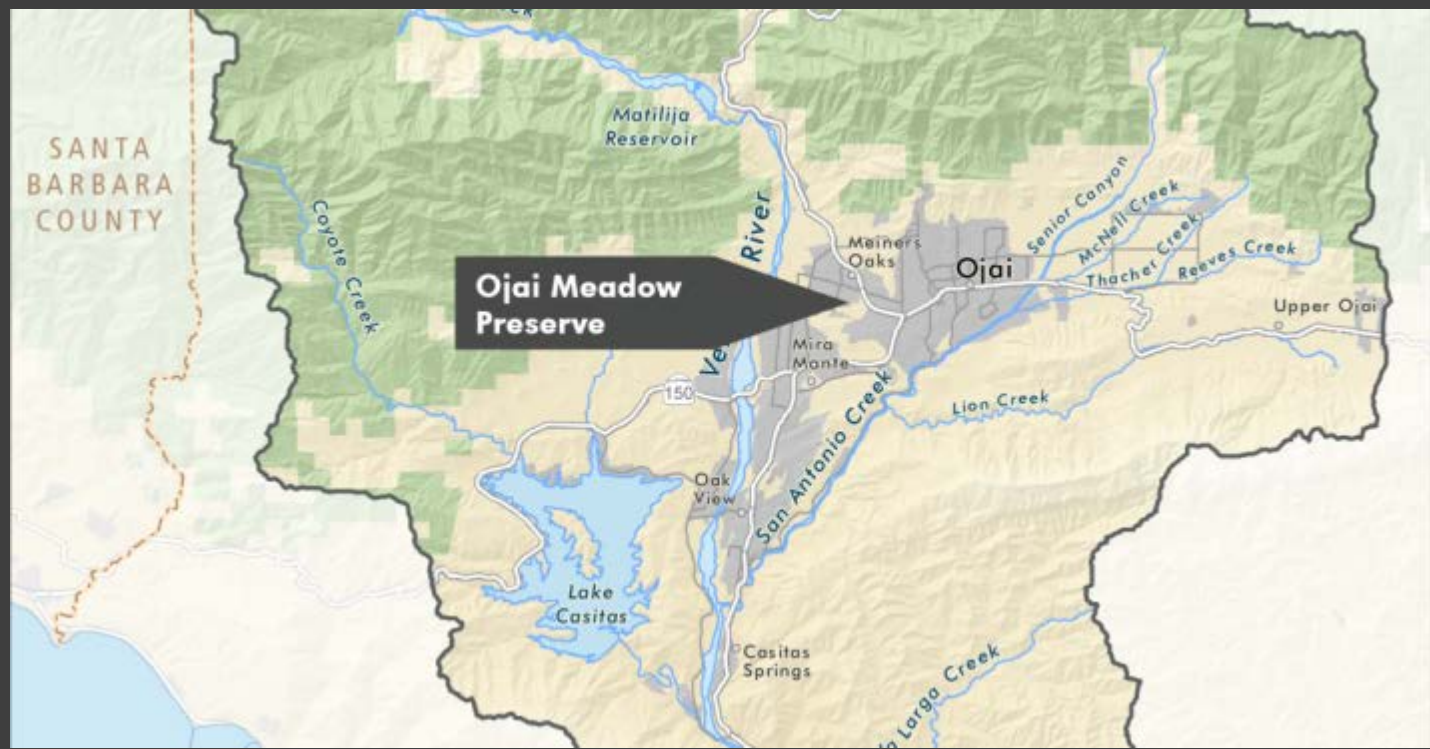


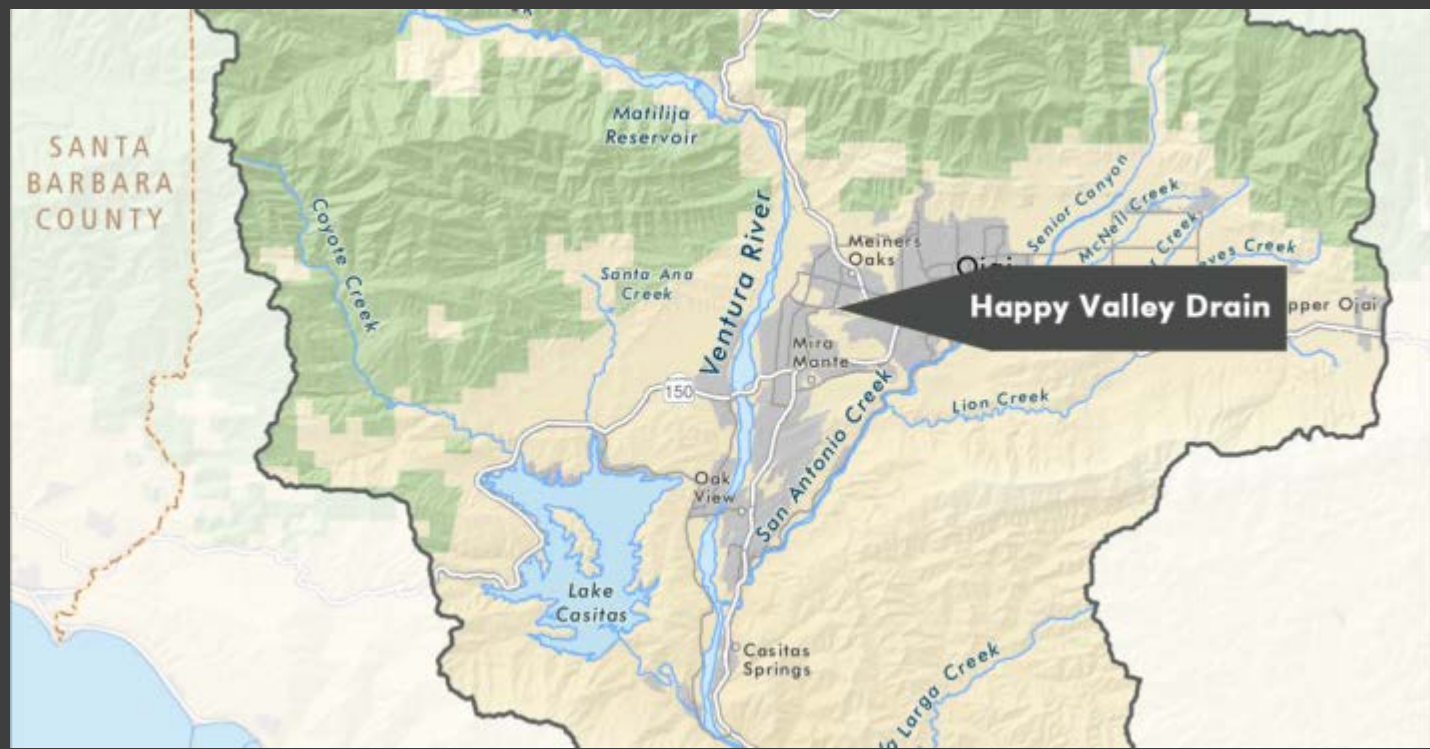













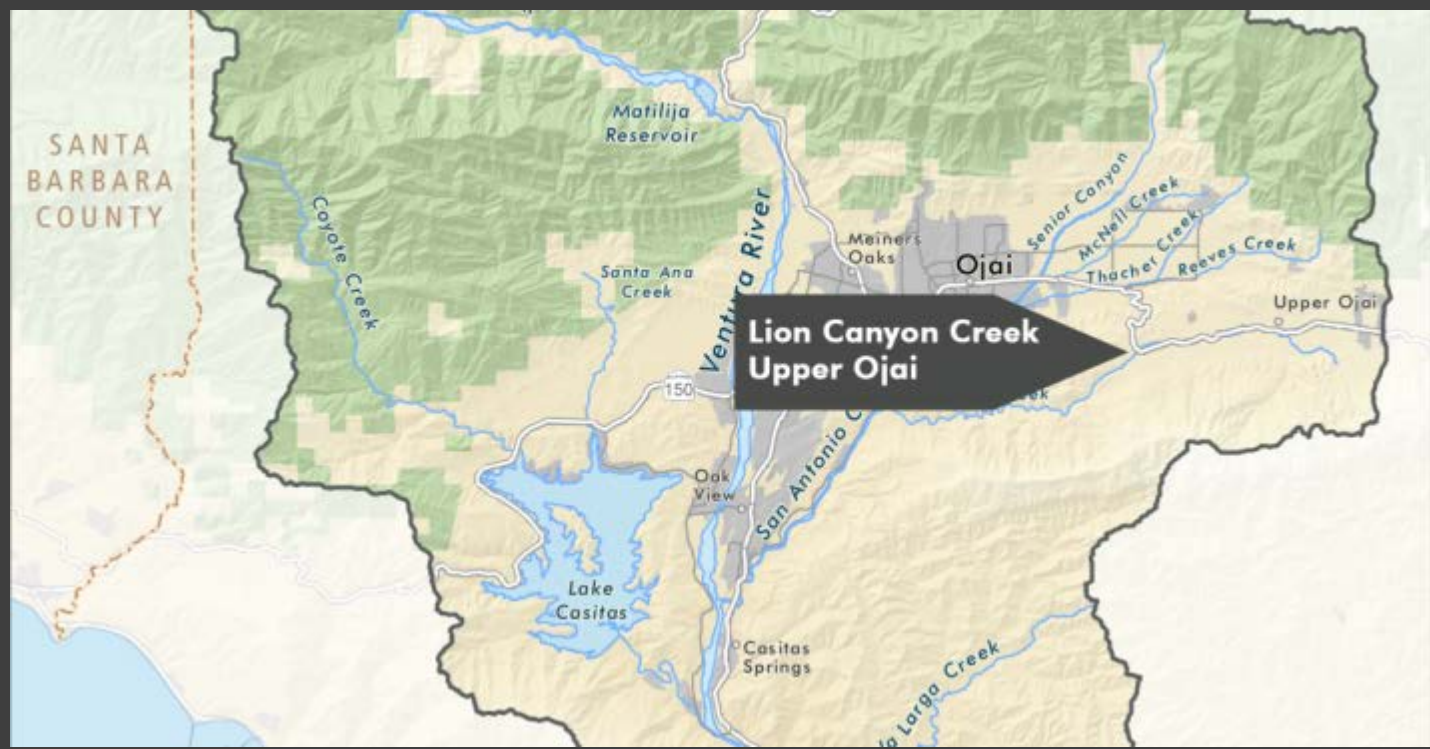



SANTA BARBARA COUNTY

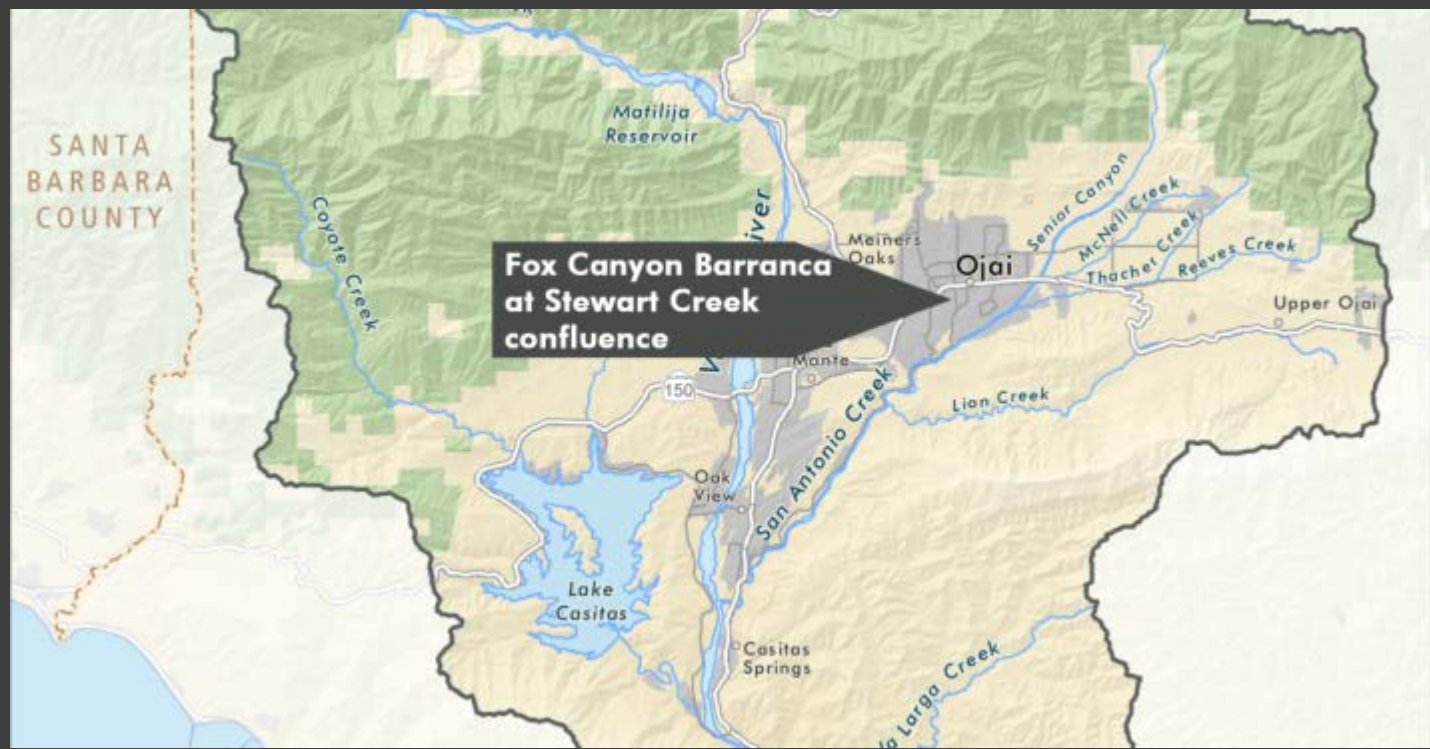
**Thacher Creek
at Av. Del Recreo**

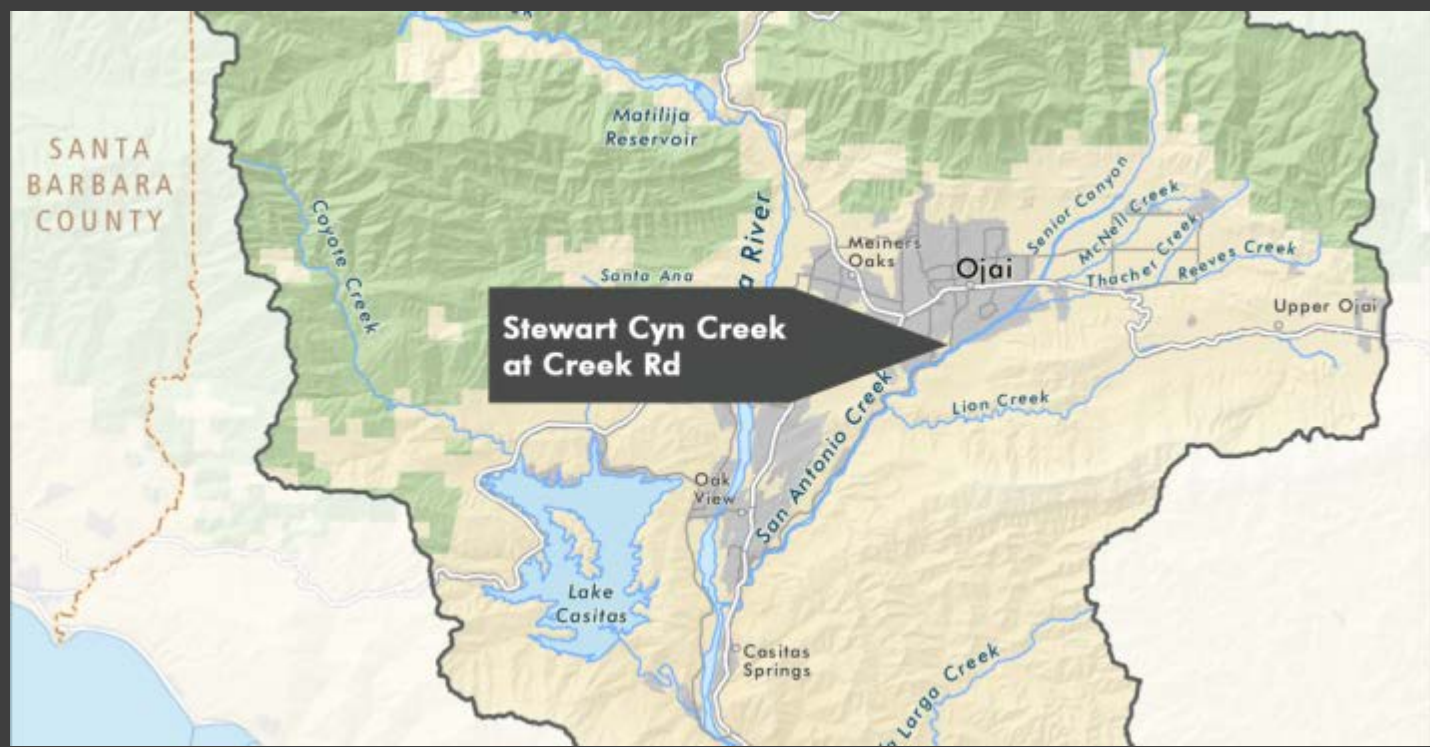






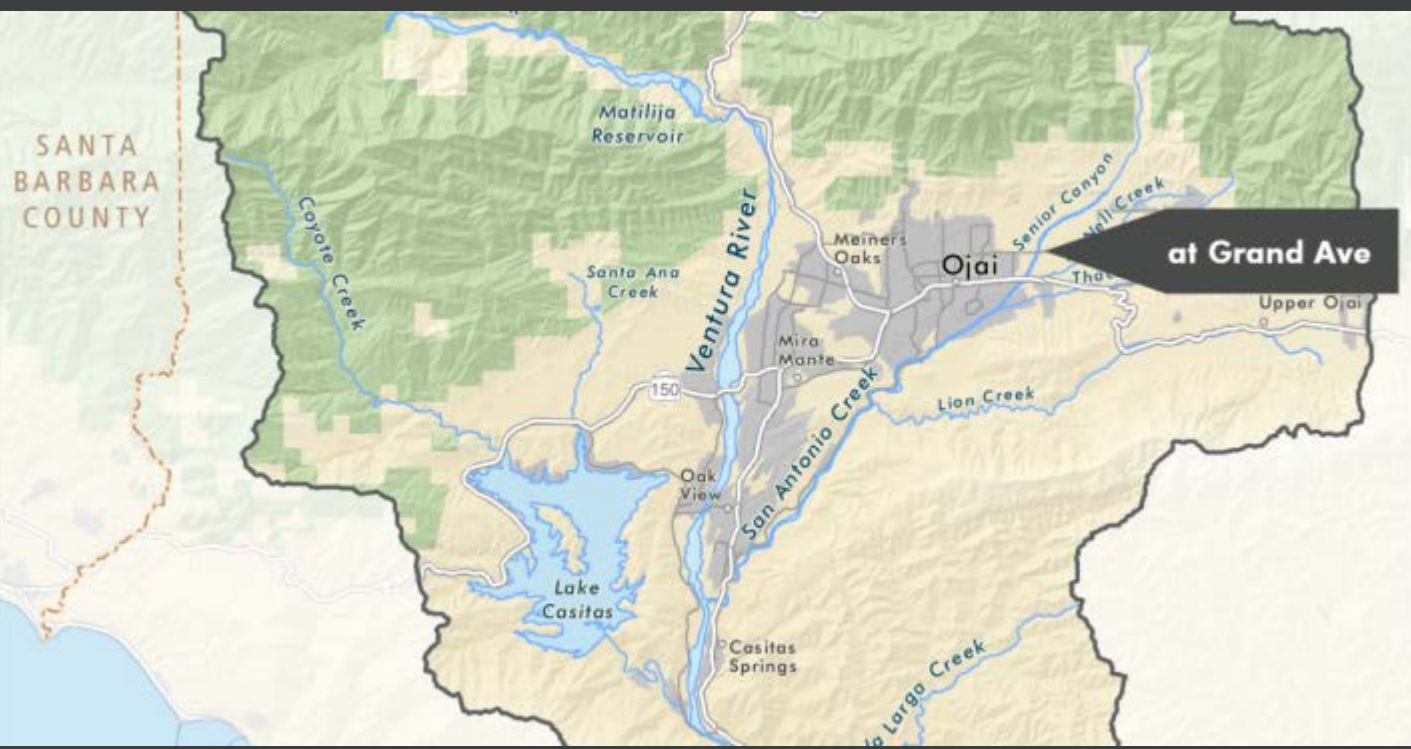






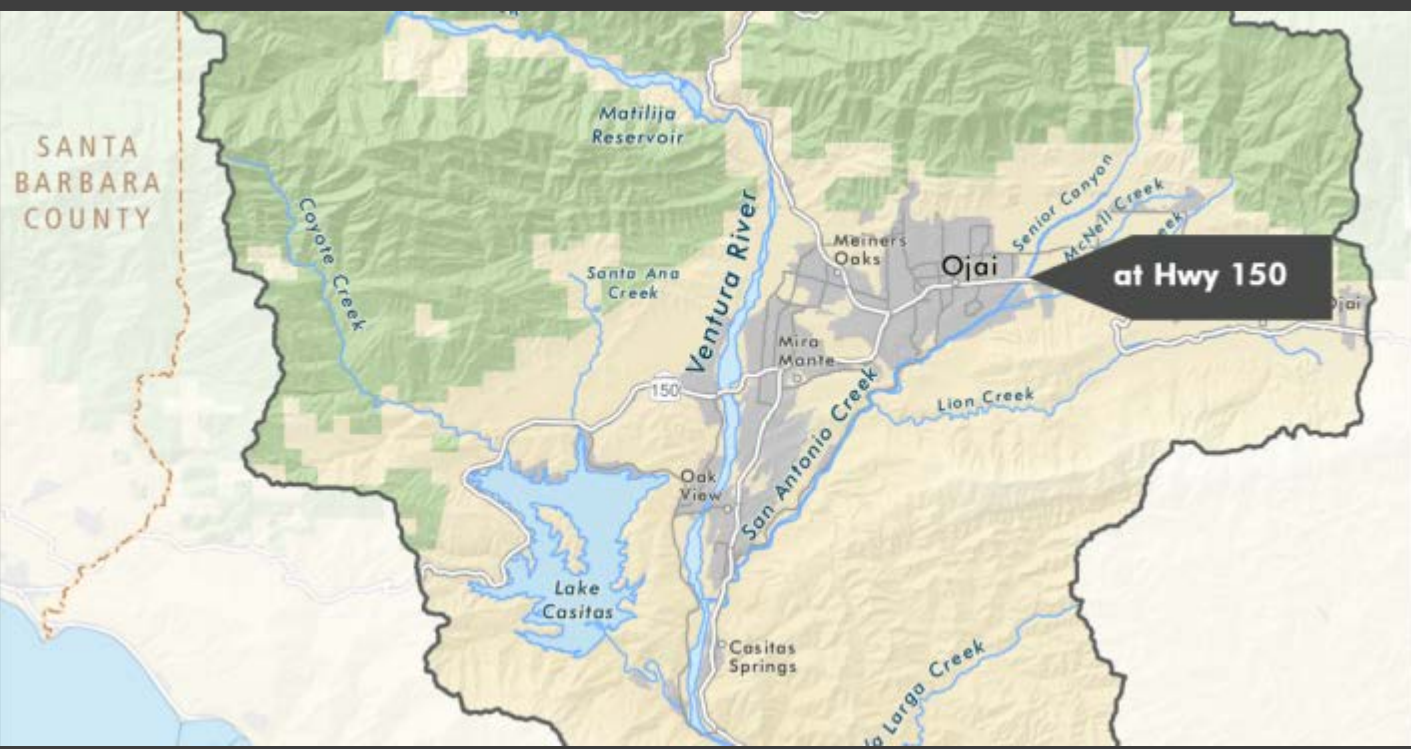
San Antonio Creek

SANTA BARBARA COUNTY

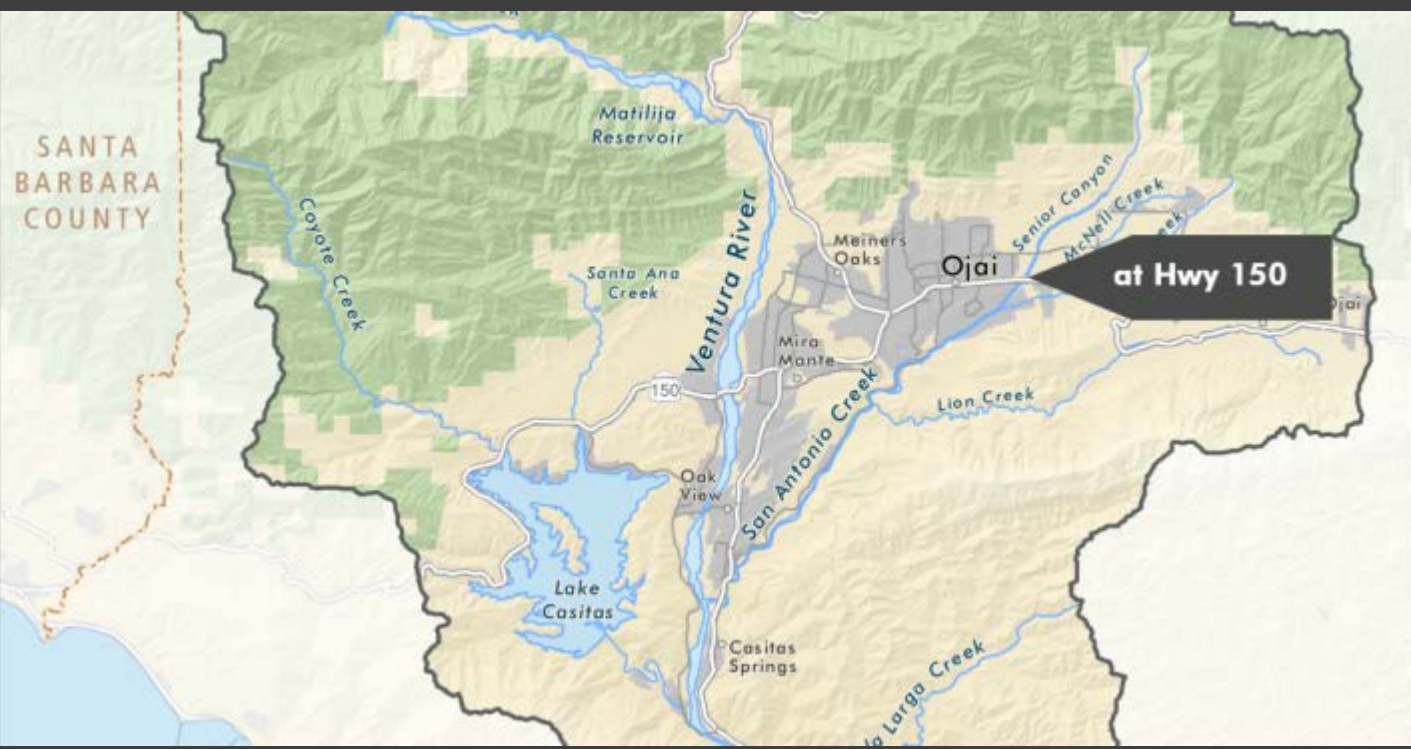



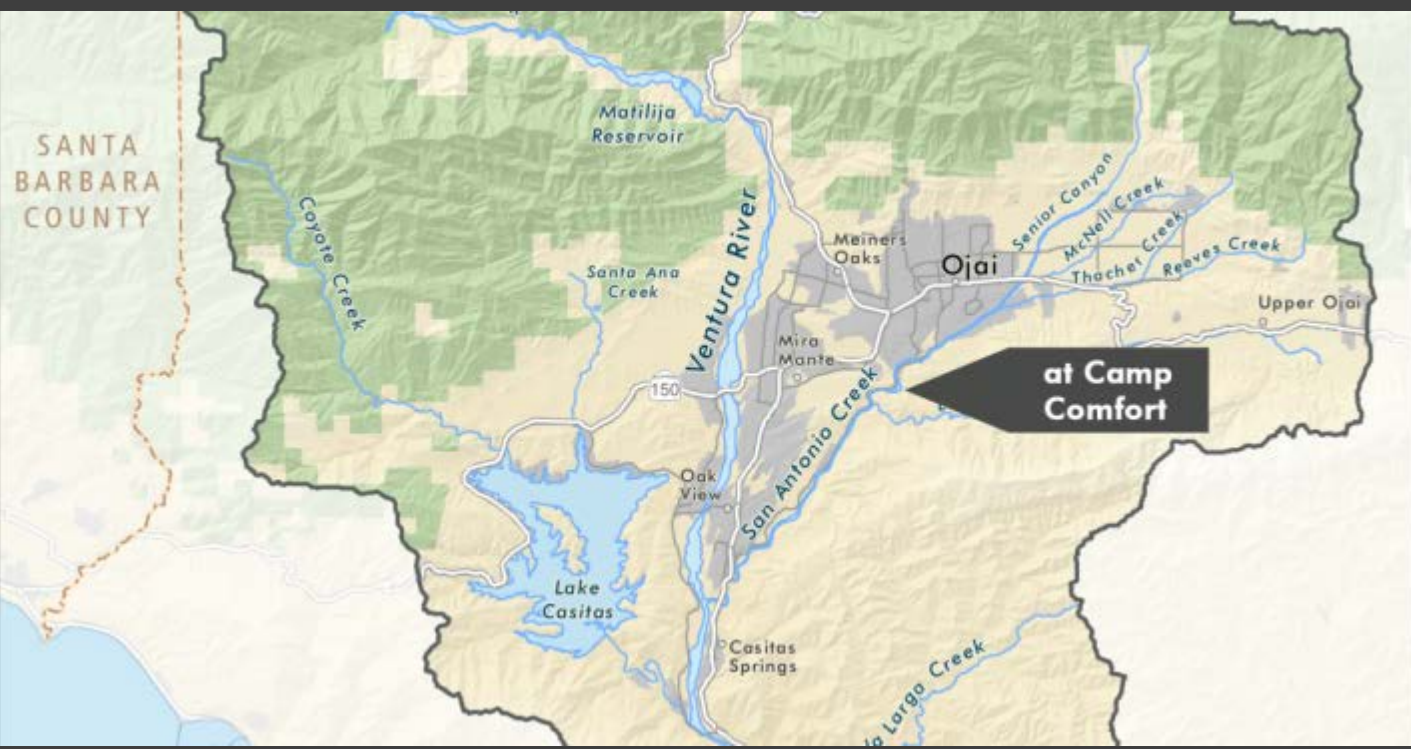
at Grand Ave


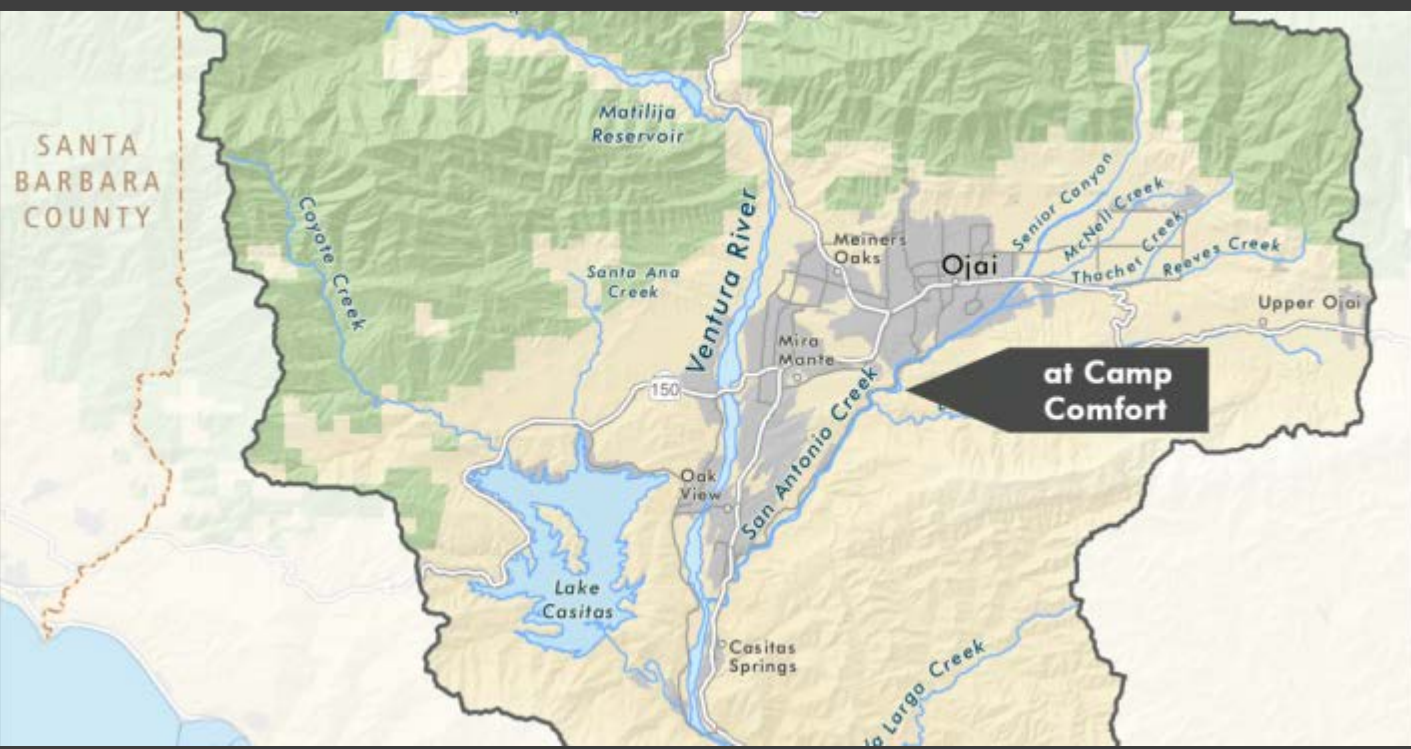


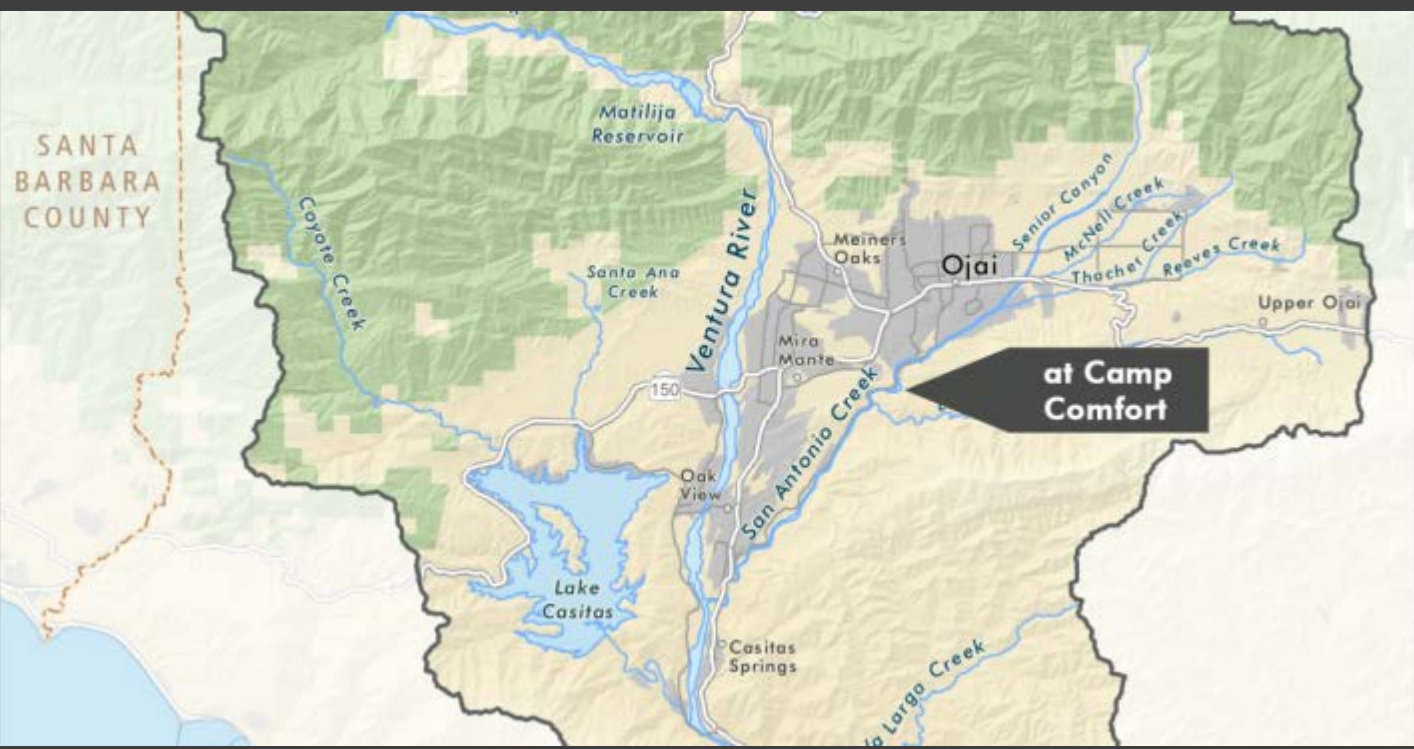


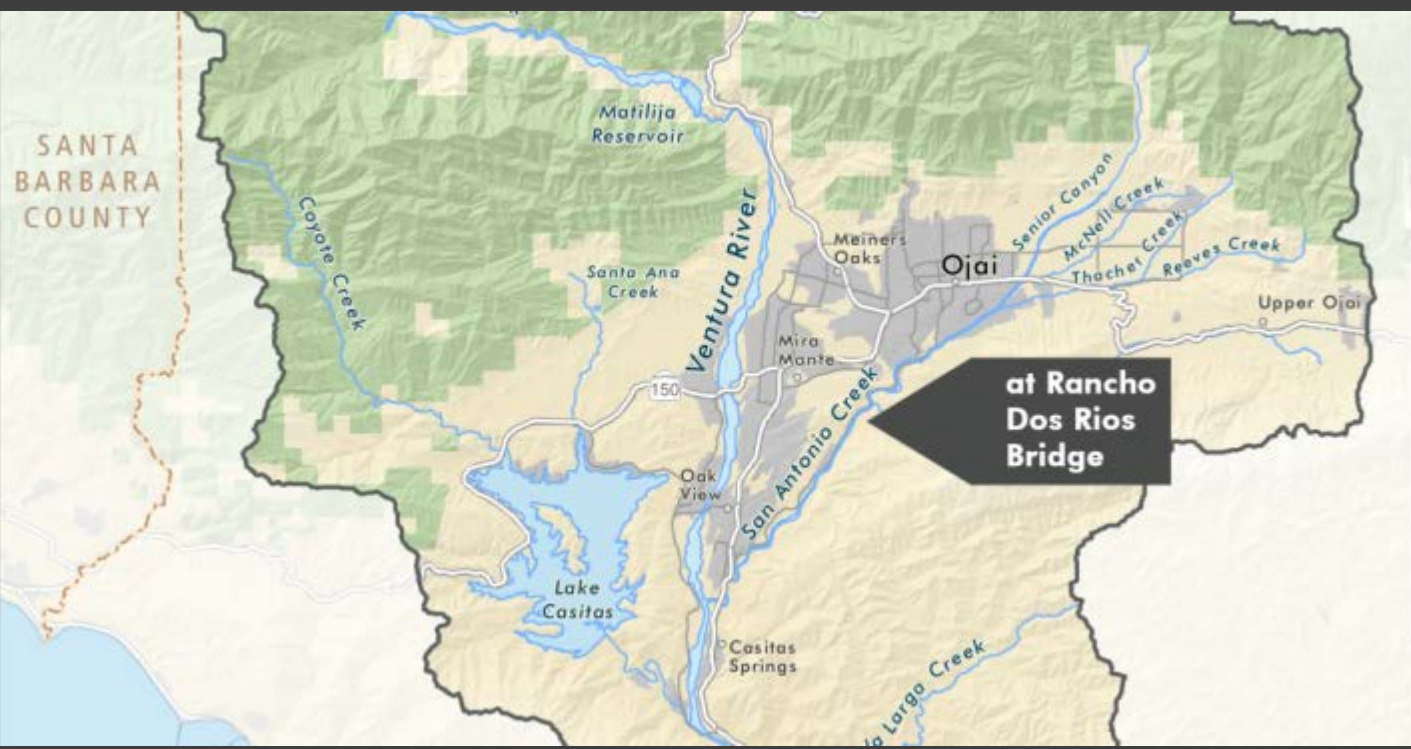
SANTA BARBARA COUNTY


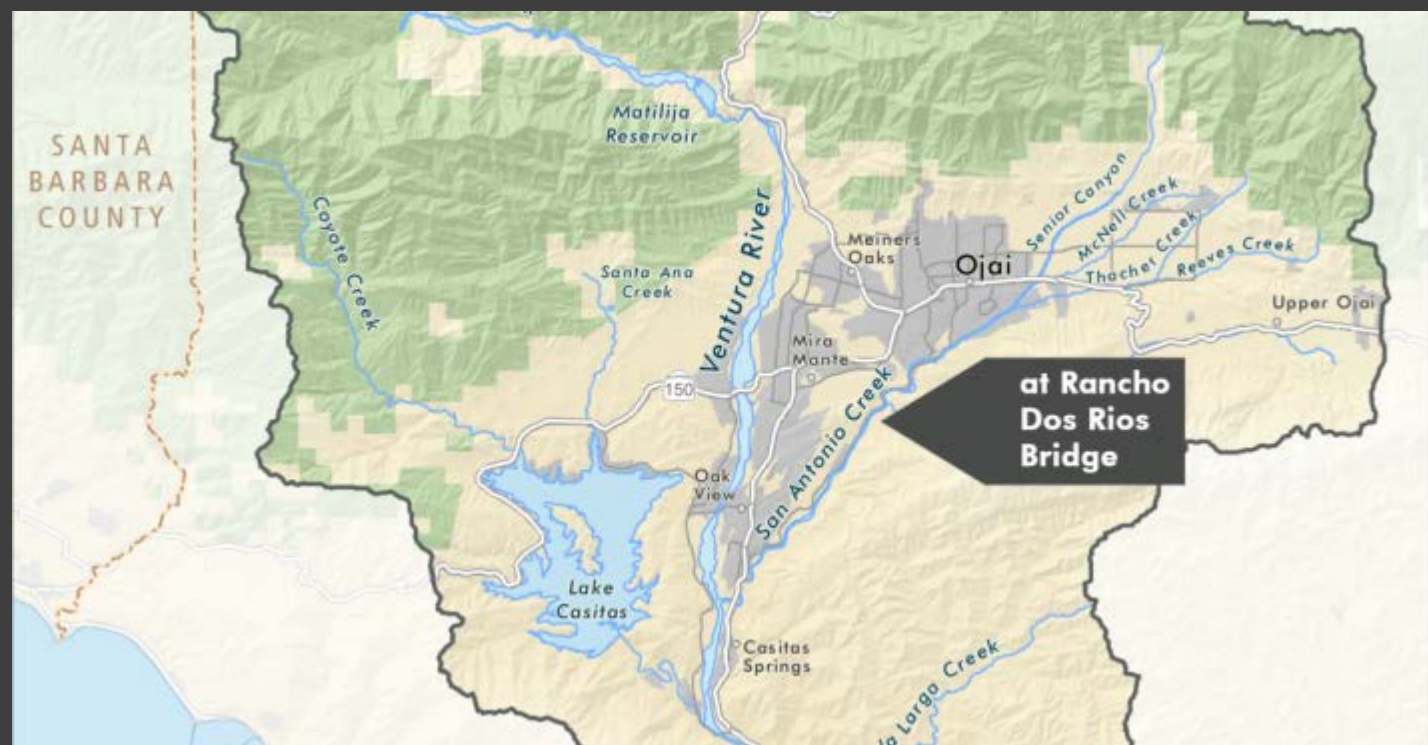


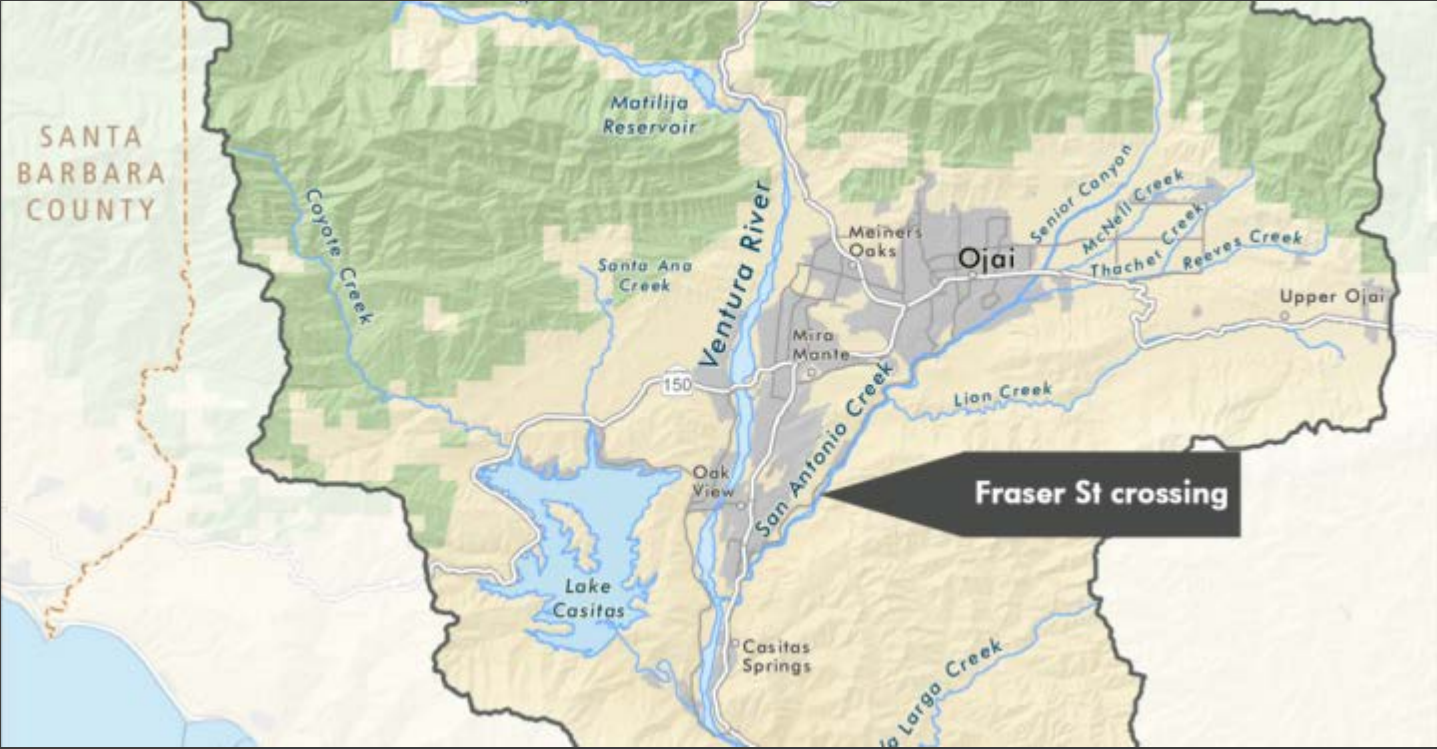














Cañada Larga Creek





Ventura River

