




## Government Jurisdictions

Jurisdiction	Acres	% of Watershed
Ventura County	71,177	49.14%
U.S. Forest Service	69,062	47.68%
City of Ojai	2,795	1.93%
City of Ventura	1,798	1.24%

-  Ventura River Watershed
-  Santa Barbara County
-  Sphere of Influence



Data Source:  
 California Protected Areas Database v1.8  
 City Boundary: Ventura County  
 Sphere of Influence: Ventura County  
 Map Created by GreenInfo Network using Esri software  
 April 2013 [www.greeninfo.org](http://www.greeninfo.org)