






## Slope



Ventura River Watershed

### Percent Slope

	0% - 10%	- 35.00 square miles of watershed
	10.01% - 45%	- 84.41 square miles of watershed
	> 45%	- 106.88 square miles of watershed



Data Source:  
Elevation: USGS National Elevation Dataset (10 Meter)  
Map Created by GreenInfo Network using Esri software, June 2013 [www.greeninfo.org](http://www.greeninfo.org)