







Sewer Lines and Septic Systems

-  Ventura River Watershed
-  Wastewater Treatment Plant
-  City of Ventura Sewer Lines
-  Ojai Valley Sanitation District Sewer Lines
-  Areas with Potential with Septic Systems
-  City Boundaries



Data Sources: Parcel Lines - Ventura County Resource Management Agency;
 Septic System Areas - SCAG (Southern California Area of Governments)
 Land Use Data, as analyzed for this purpose by Diana Engle, Larry Walker &
 Associates, for LWA's 2011 Corrected Source Assessment Report:
 Nitrogen and Phosphorus in the Ventura River Watershed
 Map Created by GreenInfo Network using
 Esri software, September 2013 www.greeninfo.org