





FEMA Flood Zones

-  Ventura River Watershed
-  1% Annual Exceedance Probability Flood Zone (formerly 100-Year Flood Zone)
-  .2% Annual Exceedance Probability Flood Zone (formerly 500-Year Flood Zone)
-  Areas Protected by Levees or Subject to Lesser/Shallow Flooding



Data Sources:
 Flood Zones - FEMA
 The FEMA (Federal Emergency Management Agency) flood hazard map is for informational purposes only. Official flood plain determinations are handled by the local jurisdiction. For properties in unincorporated Ventura County, contact the Ventura County Watershed Protection District and for properties within cities, contact the city's building department.
 Map Created by GreenInfo Network using Esri software, December 2013 www.greeninfo.org